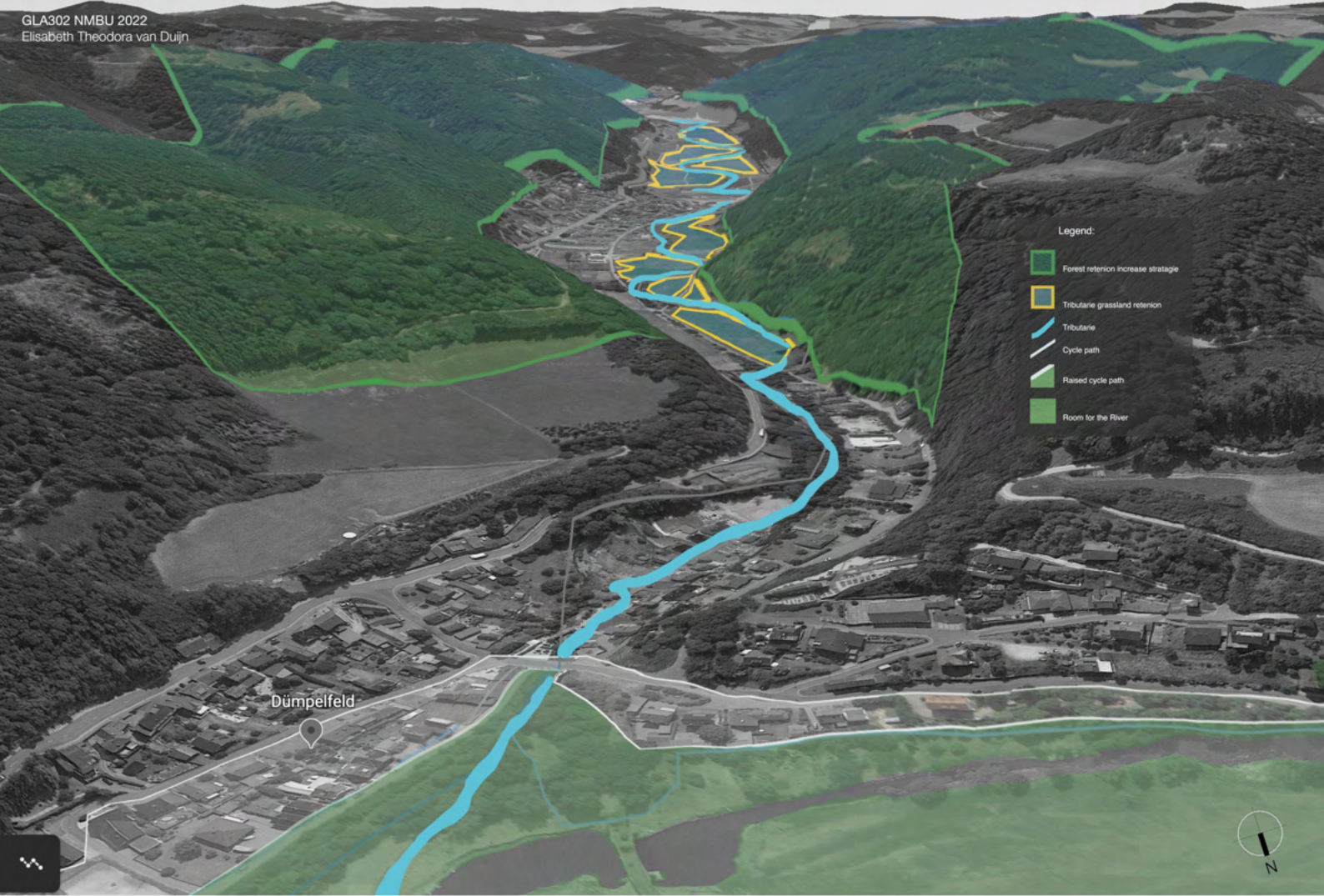




Looking at the watershed of the Ahr Valley Post-flood design for the Ahr Valley (D),

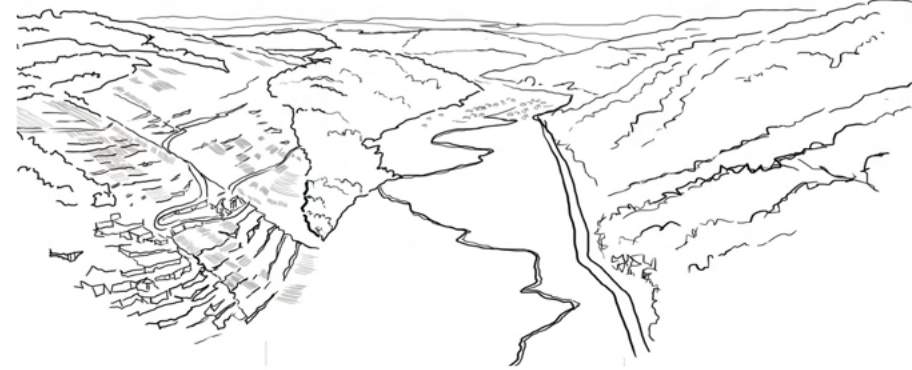
GLA302 NMBU 2022 Elisabeth Theodora van Duijn



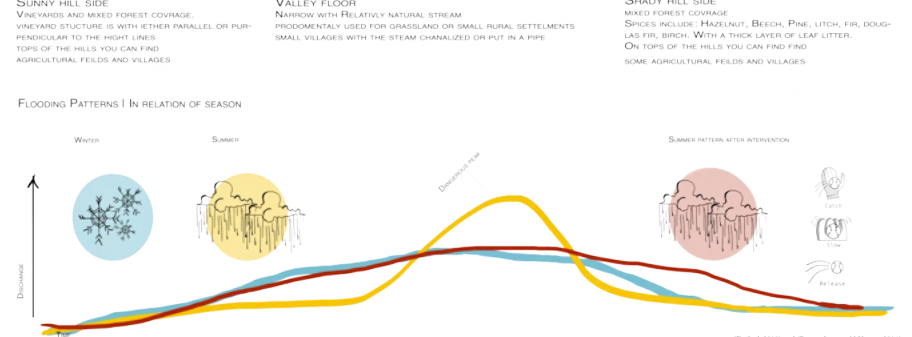
Looking at the watershed of the Ahr Valley Post-flood design for the Ahr Valley (D), GLA302 NMBU 2022 Elisabeth Theodora van Duijn

GLA302 NMBU 2022 Elisabeth Theodora van Duijn

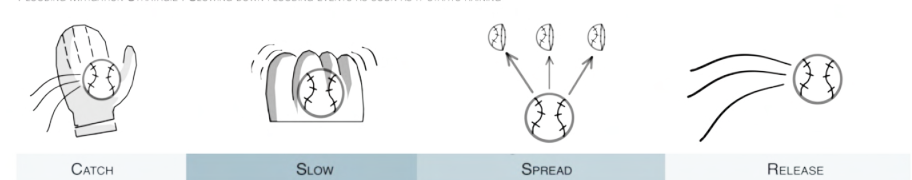
LANDSCAPE PATTERN | TRIBUTARIES



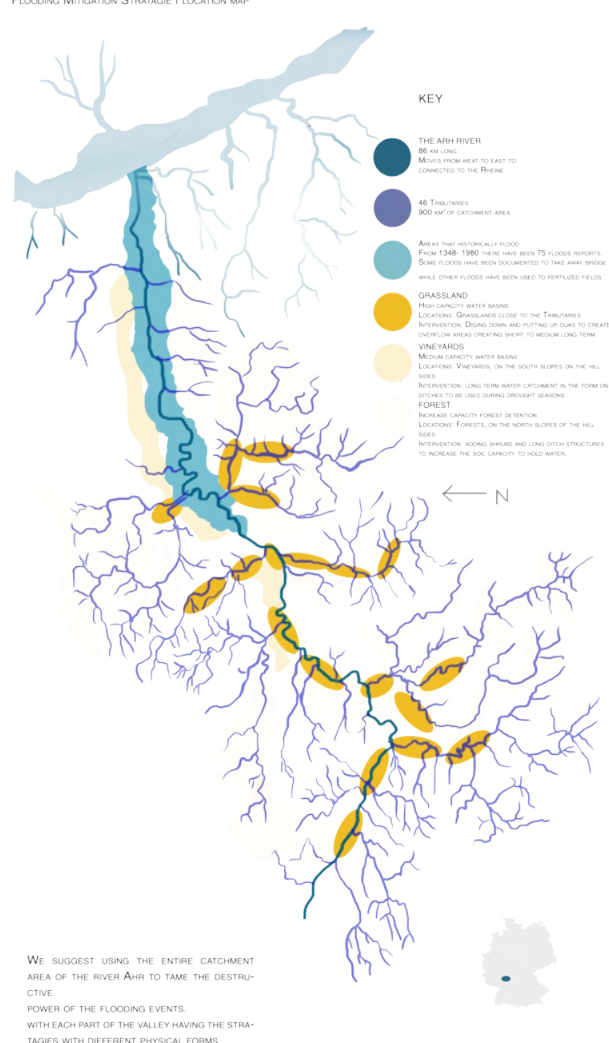
FLOODING PATTERNS | IN RELATION OF SEASON



FLOODING MITIGATION STRATEGIE | SLOWING DOWN FLOODING EVENTS AS SOON AS IT STARTS RAINING

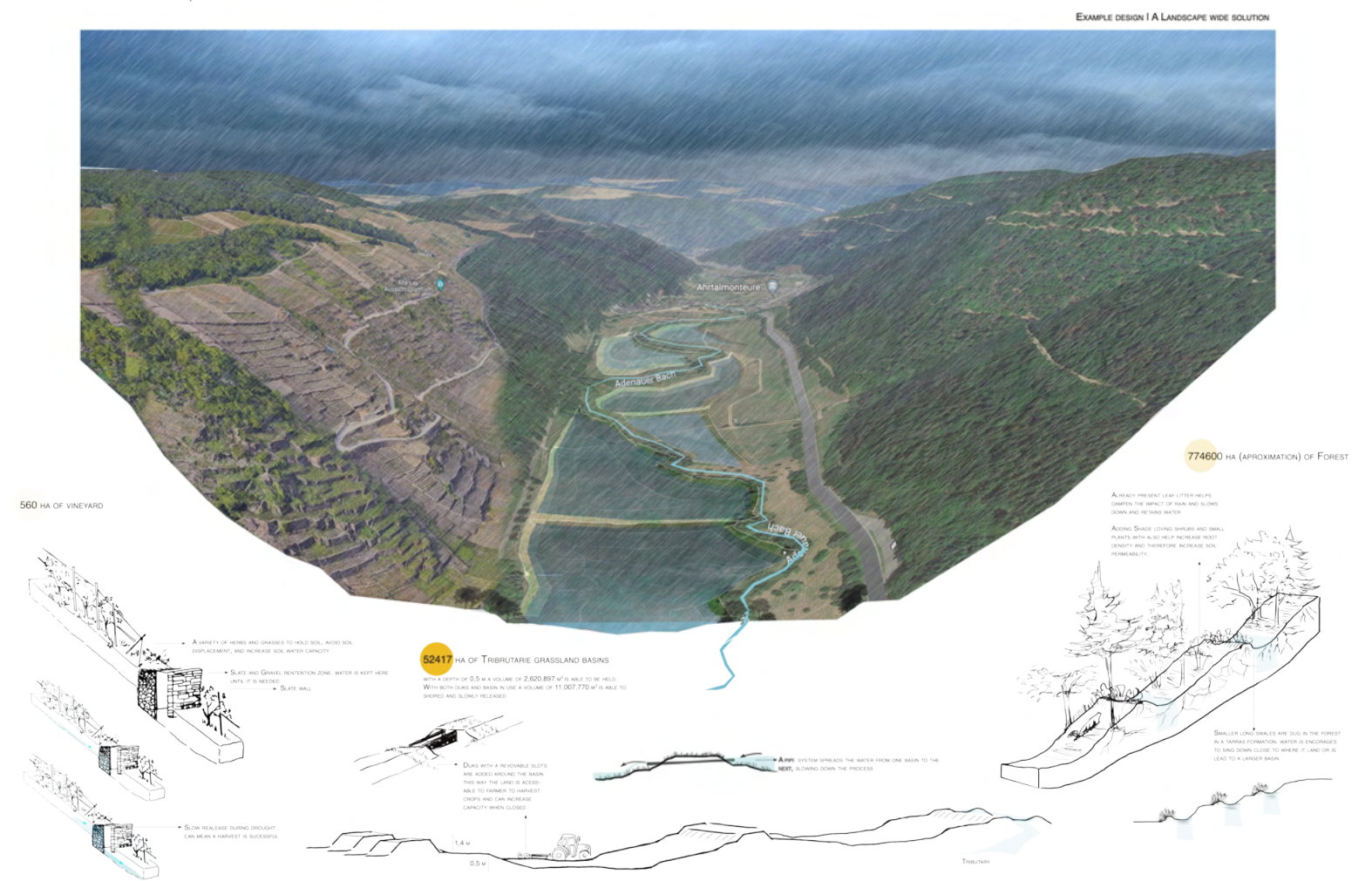


FLOODING MITIGATION STRATEGIE | LOCATION MAP

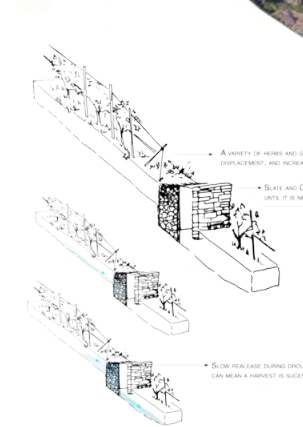


Looking at the watershed of the Ahr Valley Post-flood design for the Ahr Valley (D), GLA302 NMBU 2022 Elisabeth Theodora van Duijn

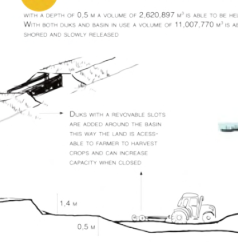
GLA302 NMBU 2022 Elisabeth Theodora van Duijn



560 HA OF VINEYARD



62417 HA OF TRIBUTARY GRASSLAND BASINS



774600 HA (APPROXIMATION) OF FOREST

